WELL: Coors Ute Tribal 13-10D
depth: 6272.8-6273.5 ft

TOC (%): 0.65 HI (mg HC/g C_{org}): 187 OI (mg CO_2/g C_{org}): 56 Tmax (°C): 445

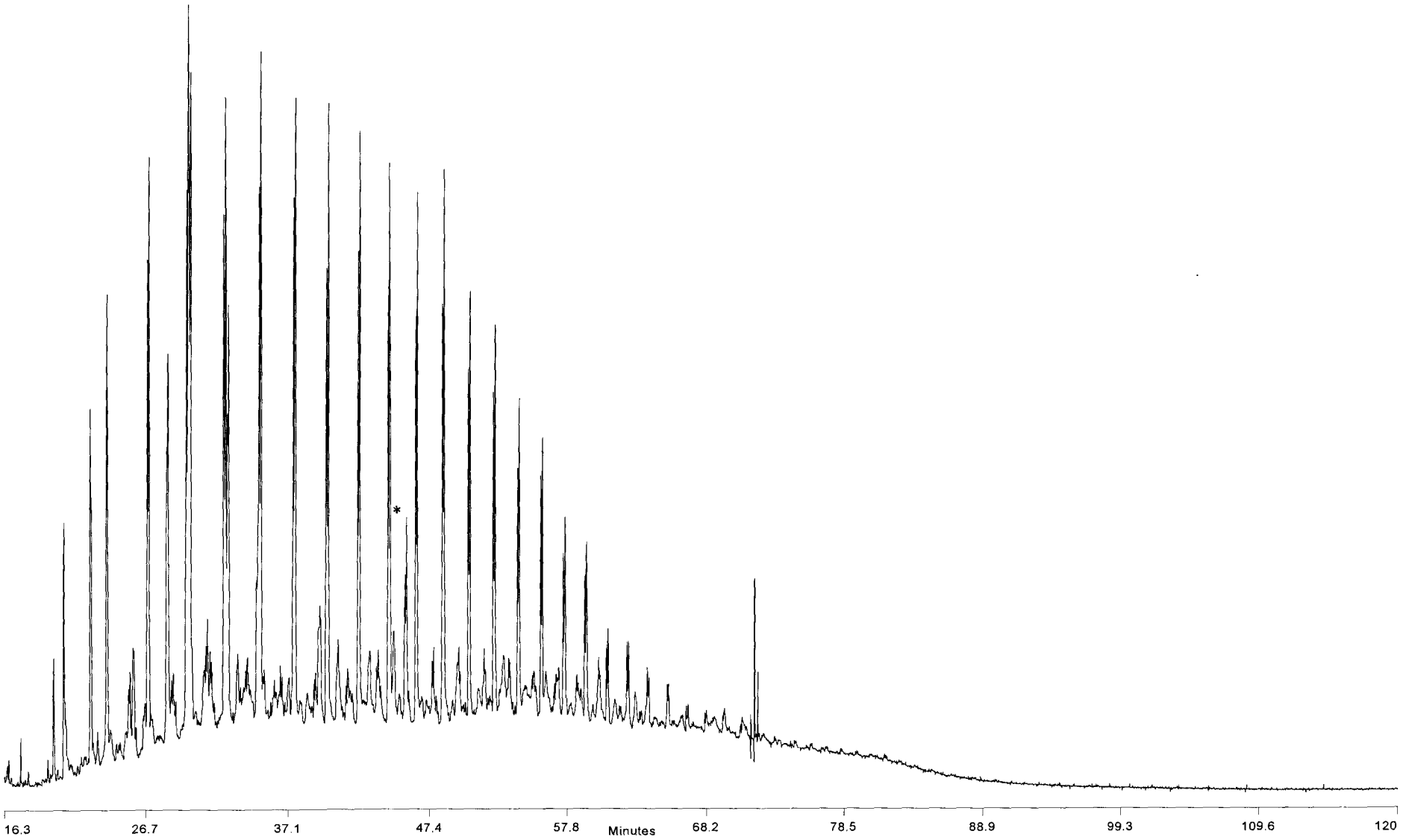

* = Internal Standard $C_{24}D_{50}$
GC: 40-360°C @ 4°/min, 120 min, DB-1HT, 0.25 μm film

University of Oklahoma
School of Geology & Geophysics
Organic Geochemistry

WELL: Coors Ute Tribal 13-10D
depth: 6,272.8-6,273.5 ft

* = Internal Standard $C_{24}D_{50}$

CHRO: em8249 31-MAY-97 Elapse: 00:37:01.5 845
Samp: UB48E Coors Ute Tribal 13-10D 6272.8-62 Start : 00:04:24 2856
Comm: gc=gc310 icl=rppali/MID3 IS=C25D50
Mode: EI +Q3MS LMR UP LR Study : Uinta Basin
Oper: EM Client: EMueller Inlet : GC Vial 21
Peak: 1000.00 mmu Label wndw: 1 > 2856 Masses: 95 > 426
Area: 10, 4.00 Baseline : 0, 5 Label : 0, 0.00
Disp: Height Area

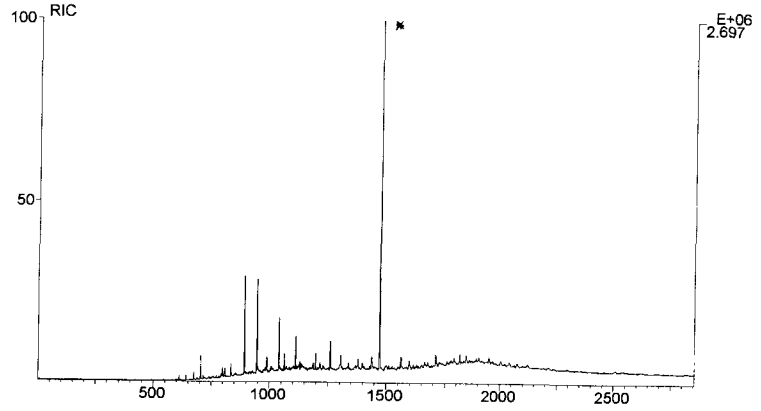

CHRO: em8249 31-MAY-97 Elapse: 00:41:09.6 977
Samp: UB48E Coors Ute Tribal 13-10D 6272.8-62 Start : 00:04:24 2856
Comm: gc=gc310 icl=rppali/MID3 IS=C25D50
Mode: EI +Q3MS LMR UP LR Study : Uinta Basin
Oper: EM Client: EMueller Inlet : GC Vial 21
Peak: 1000.00 mmu Label wndw: 600 > 2600 Masses: 95 > 426
Area: 10, 4.00 Baseline : 0, 5 Label : 0, 0.00
Disp: Height Area

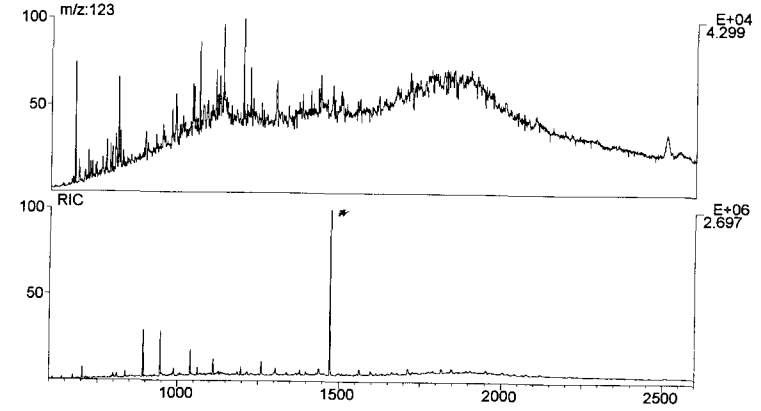

CHRO: em8249 31-MAY-97 Elapse: 00:37:16.5 853
Samp: UB48E Coors Ute Tribal 13-10D 6272.8-62 Start : 00:04:24 2856
Comm: gc=gc310 icl=rppali/MID3 IS=C25D50
Mode: EI +Q3MS LMR UP LR Study : Uinta Basin
Oper: EM Client: EMueller Inlet : GC Vial 21
Peak: 1000.00 mmu Label wndw: 601 > 2499 Masses: 95 > 426
Area: 10, 4.00 Baseline : 0, 5 Label : 0, 0.00
Disp: Height Area

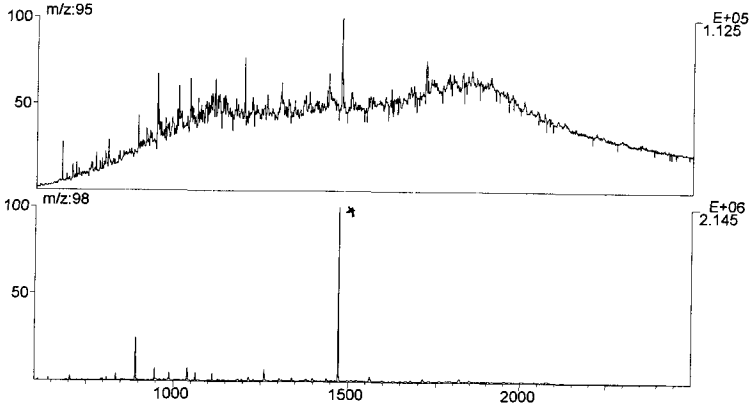

CHRO: em8249 31-MAY-97 Elapse: 00:30:45.8 645
Samp: UB48E Coors Ute Tribal 13-10D 6272.8-62 Start : 00:04:24 2856
Comm: gc=gc310 icl=rppali/MID3 IS=C25D50
Mode: EI +Q3MS LMR UP LR Study : Uinta Basin
Oper: EM Client: EMueller Inlet : GC Vial 21
Peak: 1000.00 mmu Label wndw: 600 > 2500 Masses: 95 > 426
Area: 10, 4.00 Baseline : 0, 5 Label : 0, 0.00
Disp: Height Area

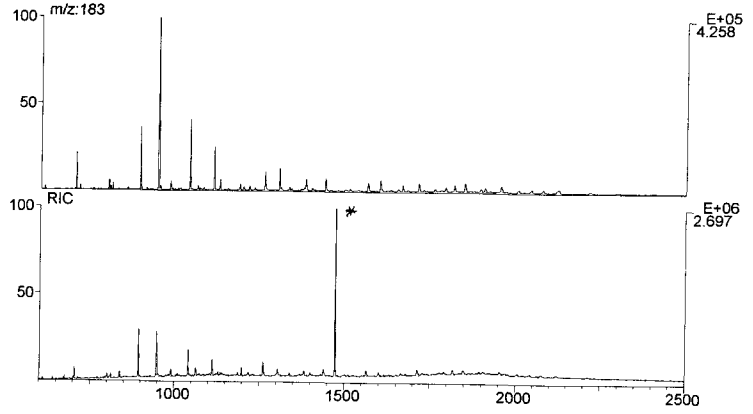

University of Oklahoma
School of Geology & Geophysics
Organic Geochemistry

WELL: Coors Ute Tribal 13-10D
depth: 6,272.8-6,273.5 ft

* = Internal Standard $C_{24}D_{50}$

CHRO: em8249 31-MAY-97 Elapse: 00:43:23 1048
Samp: UB48E Coors Ute Tribal 13-10D 6272.8-62 Start: 00:04:24 2856
Comm: gc=gc310 icl=rppali/MID3 IS=C25D50
Mode: EI +Q3MS LMR UP LR Study: Uinta Basin
Oper: EM Client: EMueller Inlet: GC Vial 21
Peak: 1000.00 mmu Label wndw: 600 > 2600 Masses: 95 > 426
Area: 10, 4.00 Baseline: 0, 5 Label: 0, 0.00
Disp: Height Area

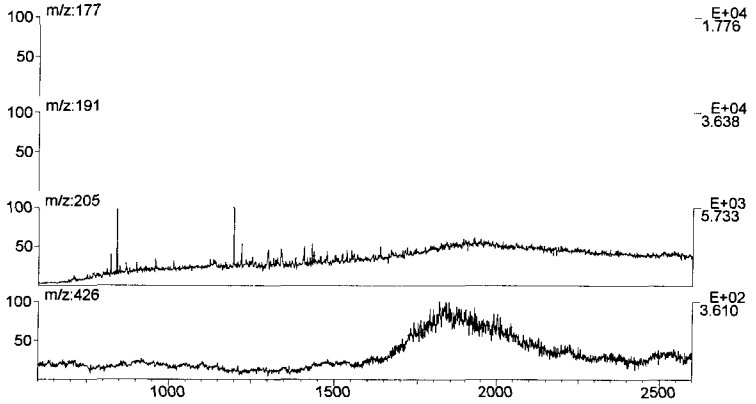

CHRO: em8249 31-MAY-97 Elapse: 00:43:23 1048
Samp: UB48E Coors Ute Tribal 13-10D 6272.8-62 Start: 00:04:24 2856
Comm: gc=gc310 icl=rppali/MID3 IS=C25D50
Mode: EI +Q3MS LMR UP LR Study: Uinta Basin
Oper: EM Client: EMueller Inlet: GC Vial 21
Peak: 1000.00 mmu Label wndw: 600 > 2600 Masses: 95 > 426
Area: 10, 4.00 Baseline: 0, 5 Label: 0, 0.00
Disp: Height Area

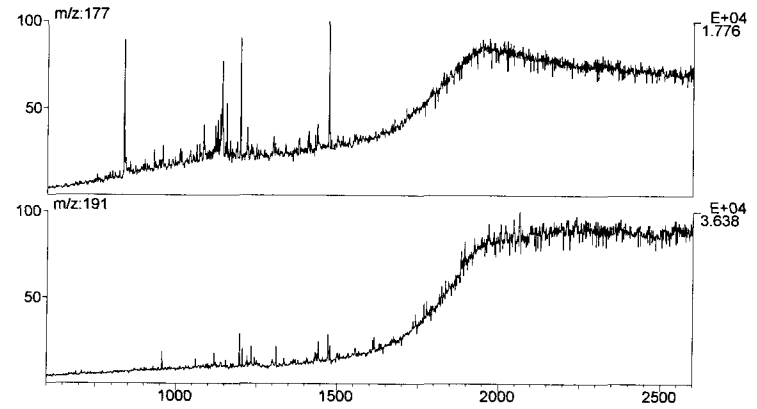

CHRO: em8249 31-MAY-97 Elapse: 00:43:23 1048
Samp: UB48E Coors Ute Tribal 13-10D 6272.8-62 Start: 00:04:24 2856
Comm: gc=gc310 icl=rppali/MID3 IS=C25D50
Mode: EI +Q3MS LMR UP LR Study: Uinta Basin
Oper: EM Client: EMueller Inlet: GC Vial 21
Peak: 1000.00 mmu Label wndw: 600 > 2600 Masses: 95 > 426
Area: 10, 4.00 Baseline: 0, 5 Label: 0, 0.00
Disp: Height Area

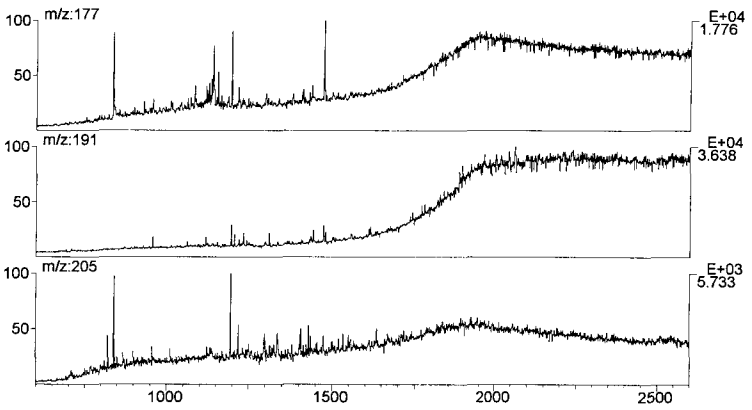

University of Oklahoma
School of Geology & Geophysics
Organic Geochemistry

WELL: Coors Ute Tribal 13-10D
depth: 6,272.8-6,273.5 ft

* = Internal Standard $C_{24}D_{50}$

CHRO: em8249 31-MAY-97 Elapse: 00:24:42.9 452
Samp: UB48E Coors Ute Tribal 13-10D 6272.8-62 Start: 00:04:24 2856
Comm: gc=gc310 icl=rppali/MID3 IS=C25D50
Mode: EI +Q3MS LMR UP LR Study: Uinta Basin
Oper: EM Client: EMueller Inlet: GC Vial 21
Peak: 1000.00 mmu Label wndw: 500 > 2300 Masses: 95 > 426
Area: 10, 4.00 Baseline : 0, 5 Label: 0, 0.00
Disp: Height Area

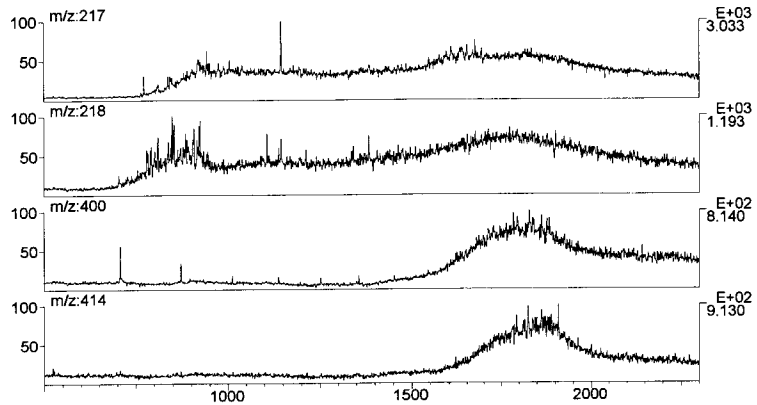

CHRO: em8249 31-MAY-97 Elapse: 00:43:23 1048
Samp: UB48E Coors Ute Tribal 13-10D 6272.8-62 Start: 00:04:24 2856
Comm: gc=gc310 icl=rppali/MID3 IS=C25D50
Mode: EI +Q3MS LMR UP LR Study: Uinta Basin
Oper: EM Client: EMueller Inlet: GC Vial 21
Peak: 1000.00 mmu Label wndw: 600 > 2600 Masses: 95 > 426
Area: 10, 4.00 Baseline : 0, 5 Label: 0, 0.00
Disp: Height Area

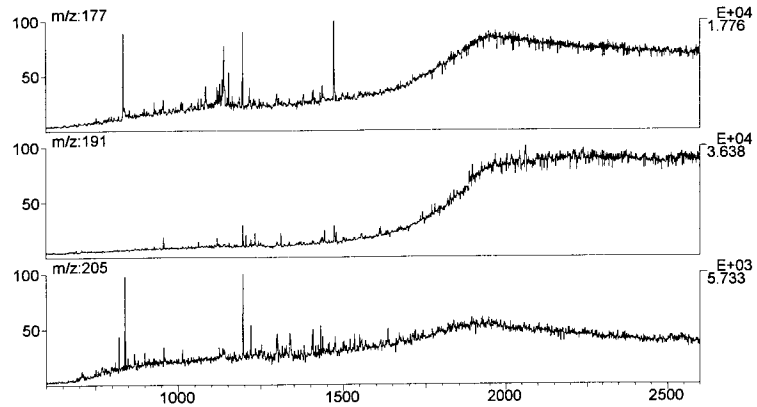

University of Oklahoma
School of Geology & Geophysics
Organic Geochemistry

WELL: Coors Ute Tribal 13-10D
depth: 6,272.8-6,273.5 ft

* = Internal Standard $C_{24}D_{50}$

CHRO: em8249 31-MAY-97 Elapse: 00:24:42.9 452
Samp: UB48E Coors Ute Tribal 13-10D 6272.8-62 Start: 00:04:24 2856
Comm: gc=gc310 icl=rppali/MID3 IS=C25D50
Mode: EI +Q3MS LMR UP LR Study: Uinta Basin
Oper: EM Client: EMueller Inlet: GC Vial 21
Peak: 1000.00 mmu Label wndw: 600 > 2300 Masses: 95 > 426
Area: 10, 4.00 Baseline : 0, 5 Label: 0, 0.00
Disp: Height Area

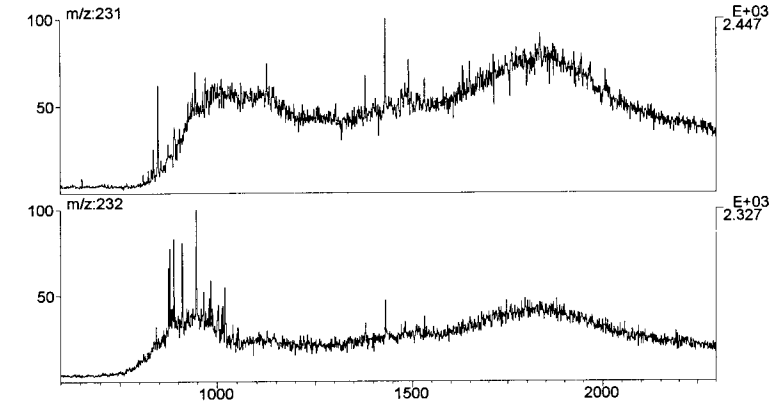

CHRO: em8249 31-MAY-97 Elapse: 00:24:42.9 452
Samp: UB48E Coors Ute Tribal 13-10D 6272.8-62 Start: 00:04:24 2856
Comm: gc=gc310 icl=rppali/MID3 IS=C25D50
Mode: EI +Q3MS LMR UP LR Study: Uinta Basin
Oper: EM Client: EMueller Inlet: GC Vial 21
Peak: 1000.00 mmu Label wndw: 1 > 2856 Masses: 95 > 426
Area: 10, 4.00 Baseline : 0, 5 Label: 0, 0.00
Disp: Height Area

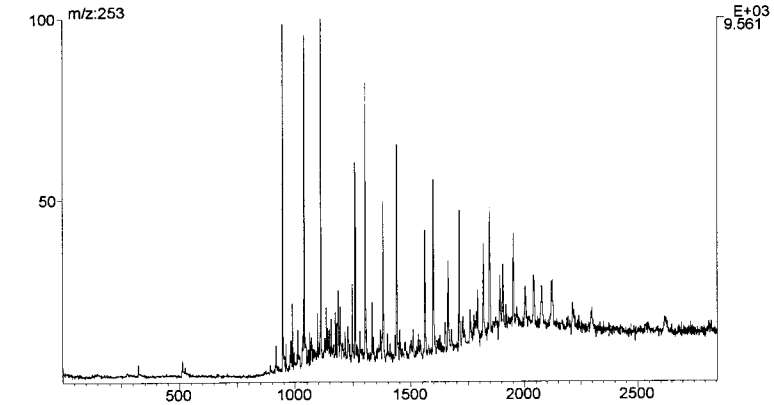

University of Oklahoma
School of Geology & Geophysics
Organic Geochemistry