UTAH, DUCHE[illegible]
T1S - R1W - 19

WELL: Chevron 1 Chasel Unit Flying D304
depth: 10727 ft

TOC (%): 2.06 HI (mg HC/g C_{org}): 380 OI (mg CO_2/g C_{org}): 15 Tmax (°C): 446

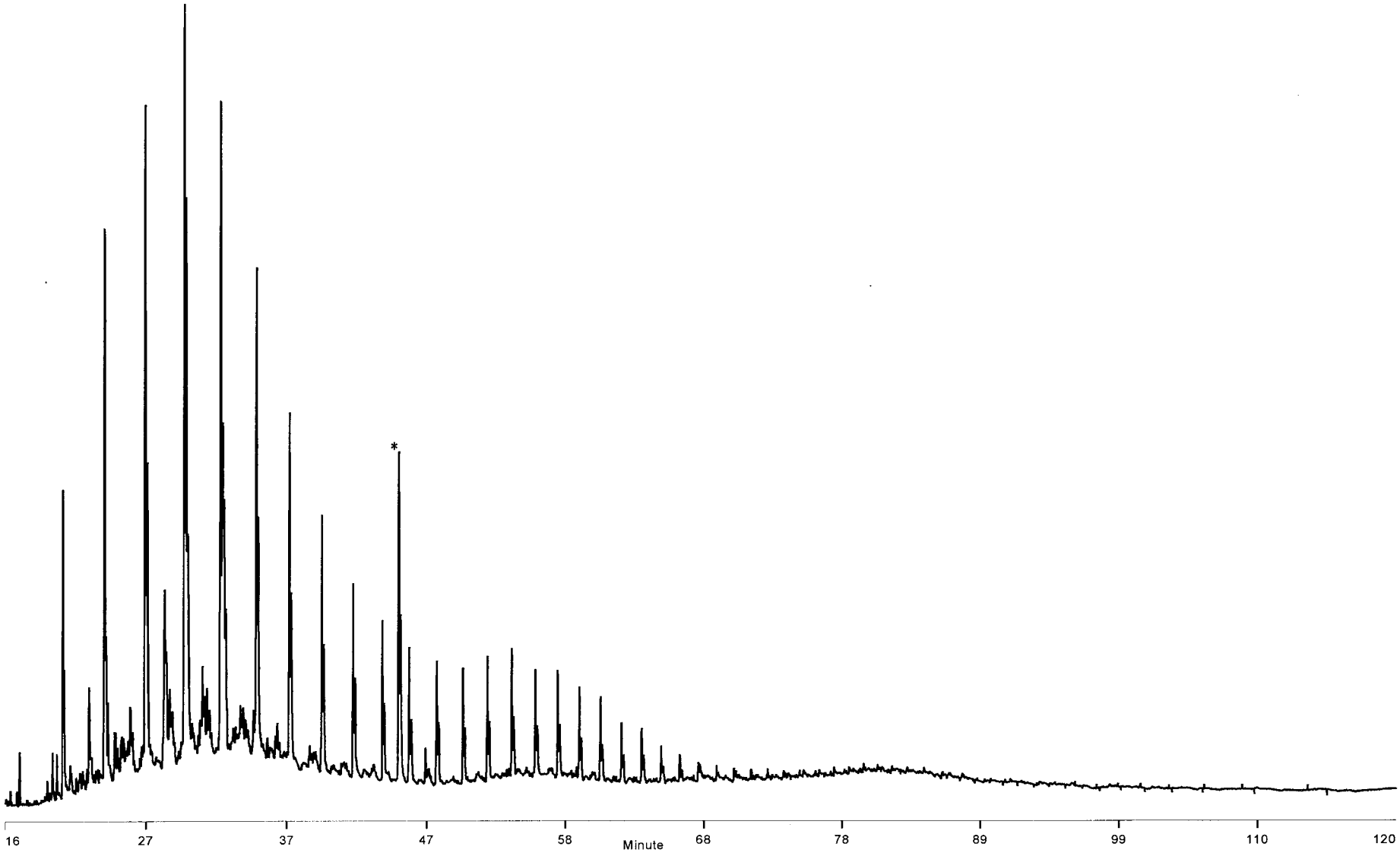

* = Internal Standard $C_{24}D_{50}$

University of Oklahoma
School of Geology & Geophysics
Organic Geochemistry

WELL: Chevron 1 Chasel Unit Flying
depth: 10,727 ft

* = Internal Standard $C_{24}D_{50}$

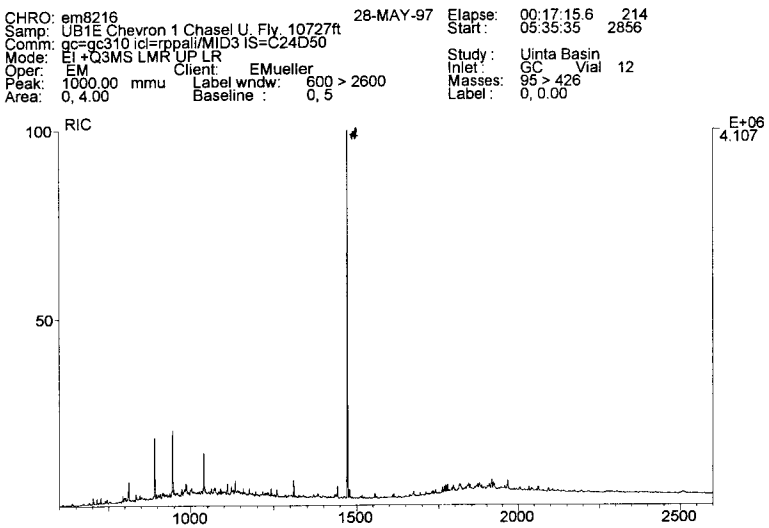

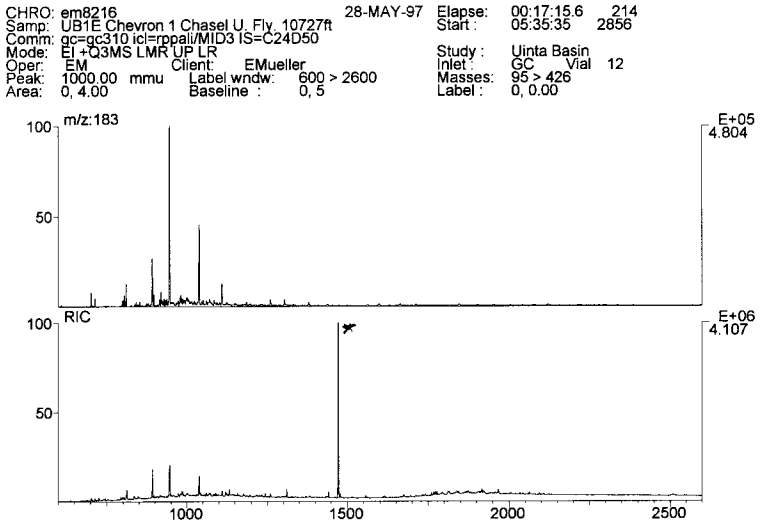

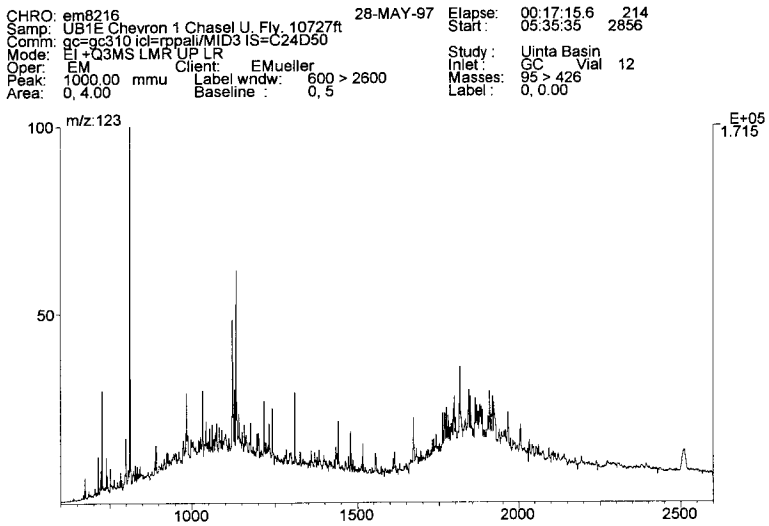

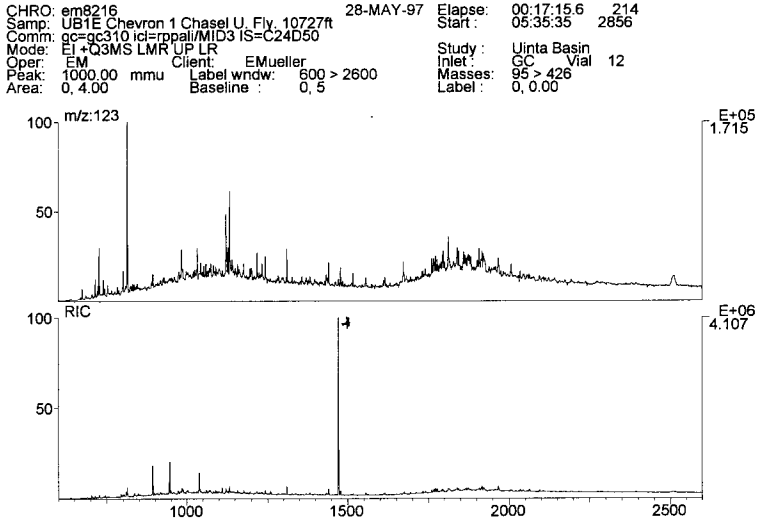

University of Oklahoma
School of Geology & Geophysics,
Organic Geochemistry

WELL: Chevron 1 Chasel Unit Flying
depth: 10,727 ft

* = Internal Standard $C_{24}D_{50}$

CHRO: em8216 28-MAY-97 Elapse: 00:17:15.6 214
Samp: UB1E Chevron 1 Chasel U. Fly. 10727ft Start: 05:35:35 2856
Comm: gc=gc310 icl=rppali/MID3 IS=C24D50
Mode: EI +Q3MS LMR UP LR Study: Uinta Basin
Oper: EM Client: EMueller Inlet: GC Vial 12
Peak: 1000.00 mmu Label wndw: 700 > 2500 Masses: 95 > 426
Area: 0, 4.00 Baseline: 0, 5 Label: 0, 0.00

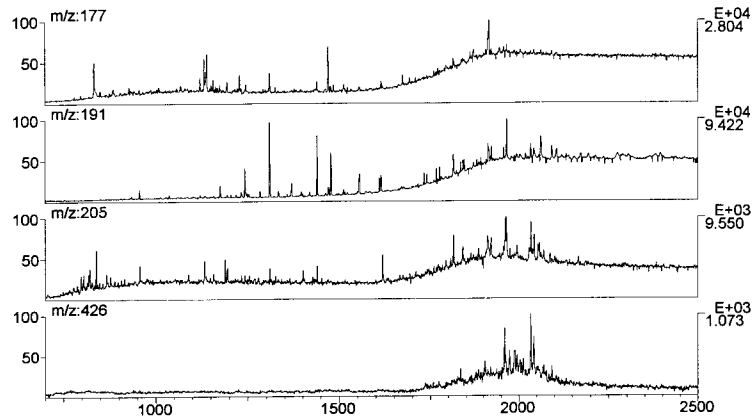

CHRO: em8216 28-MAY-97 Elapse: 00:36:03.9 814
Samp: UB1E Chevron 1 Chasel U. Fly. 10727ft Start: 05:35:35 2856
Comm: gc=gc310 icl=rppali/MID3 IS=C24D50
Mode: EI +Q3MS LMR UP LR Study: Uinta Basin
Oper: EM Client: EMueller Inlet: GC Vial 12
Peak: 1000.00 mmu Label wndw: 700 > 2300 Masses: 95 > 426
Area: 0, 4.00 Baseline: 0, 5 Label: 0, 0.00

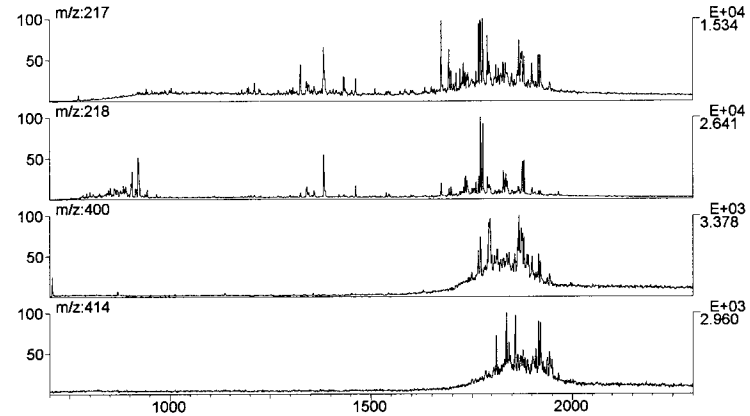

CHRO: em8216 28-MAY-97 Elapse: 00:17:15.6 214
Samp: UB1E Chevron 1 Chasel U. Fly. 10727ft Start: 05:35:35 2856
Comm: gc=gc310 icl=rppali/MID3 IS=C24D50
Mode: EI +Q3MS LMR UP LR Study: Uinta Basin
Oper: EM Client: EMueller Inlet: GC Vial 12
Peak: 1000.00 mmu Label wndw: 700 > 2500 Masses: 95 > 426
Area: 0, 4.00 Baseline: 0, 5 Label: 0, 0.00

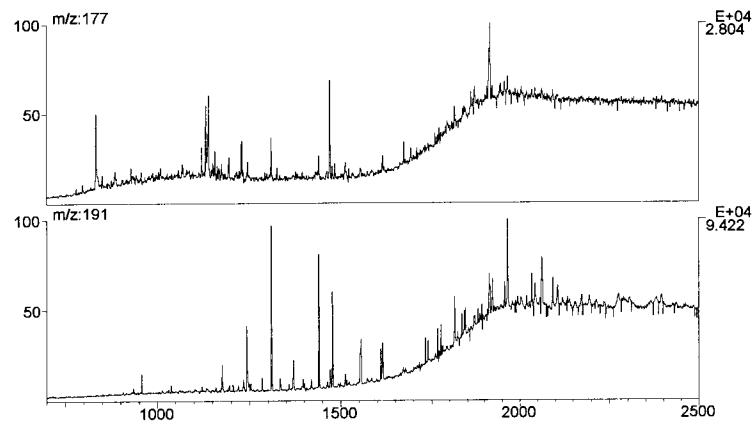

CHRO: em8216 28-MAY-97 Elapse: 00:36:03.9 814
Samp: UB1E Chevron 1 Chasel U. Fly. 10727ft Start: 05:35:35 2856
Comm: gc=gc310 icl=rppali/MID3 IS=C24D50
Mode: EI +Q3MS LMR UP LR Study: Uinta Basin
Oper: EM Client: EMueller Inlet: GC Vial 12
Peak: 1000.00 mmu Label wndw: 700 > 2300 Masses: 95 > 426
Area: 0, 4.00 Baseline: 0, 5 Label: 0, 0.00

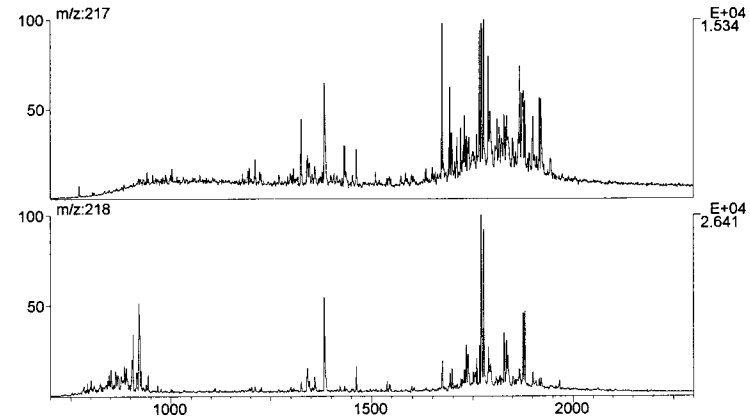

University of Oklahoma
School of Geology & Geophysics,
Organic Geochemistry

WELL: Chevron 1 Chasel Unit Flying
depth: 10,727 ft

* = Internal Standard $C_{24}D_{50}$

CHRO: em8216 28-MAY-97 Elapse: 00:36:03.9 814
Samp: UB1E Chevron 1 Chasel U. Fly. 10727ft Start : 05:35:35 2856
Comm: gc=gc310 icl=rppali/MID3 IS=C24D50
Mode: EI +Q3MS LMR UP LR Study : Uinta Basin
Oper: EM Client: EMueller Inlet : GC Vial 12
Peak: 1000.00 mmu Label wndw: 700 > 2500 Masses: 95 > 426
Area: 0, 4.00 Baseline : 0, 5 Label : 0, 0.00

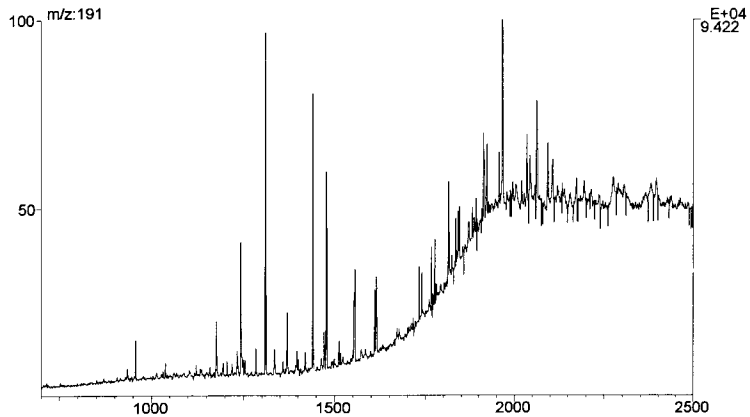

CHRO: em8216 28-MAY-97 Elapse: 00:36:03.9 814
Samp: UB1E Chevron 1 Chasel U. Fly. 10727ft Start : 05:35:35 2856
Comm: gc=gc310 icl=rppali/MID3 IS=C24D50
Mode: EI +Q3MS LMR UP LR Study : Uinta Basin
Oper: EM Client: EMueller Inlet : GC Vial 12
Peak: 1000.00 mmu Label wndw: 700 > 2300 Masses: 95 > 426
Area: 0, 4.00 Baseline : 0, 5 Label : 0, 0.00

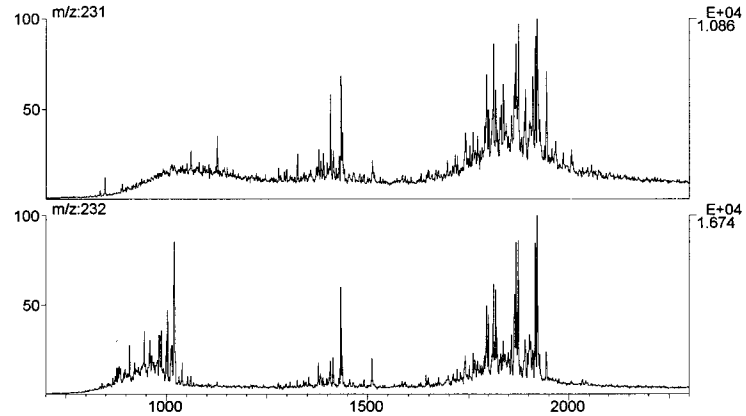

CHRO: em8216 28-MAY-97 Elapse: 00:36:03.9 814
Samp: UB1E Chevron 1 Chasel U. Fly. 10727ft Start : 05:35:35 2856
Comm: gc=gc310 icl=rppali/MID3 IS=C24D50
Mode: EI +Q3MS LMR UP LR Study : Uinta Basin
Oper: EM Client: EMueller Inlet : GC Vial 12
Peak: 1000.00 mmu Label wndw: 700 > 2300 Masses: 95 > 426
Area: 0, 4.00 Baseline : 0, 5 Label : 0, 0.00

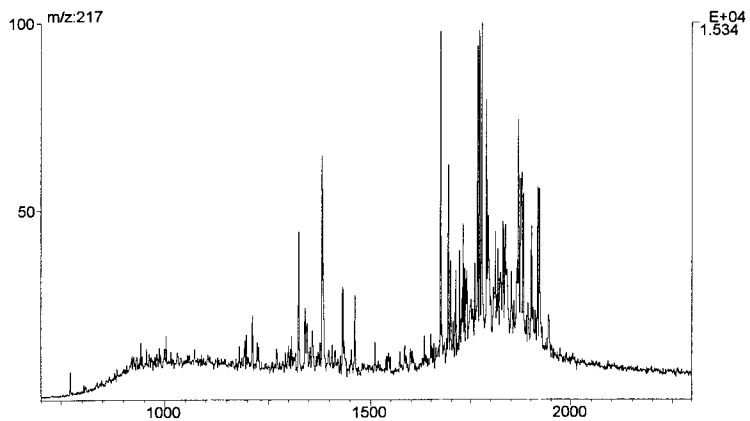

CHRO: em8216 28-MAY-97 Elapse: 00:17:41.9 228
Samp: UB1E Chevron 1 Chasel U. Fly. 10727ft Start : 05:35:35 2856
Comm: gc=gc310 icl=rppali/MID3 IS=C24D50
Mode: EI +Q3MS LMR UP LR Study : Uinta Basin
Oper: EM Client: EMueller Inlet : GC Vial 12
Peak: 1000.00 mmu Label wndw: 1 > 2856 Masses: 95 > 426
Area: 0, 4.00 Baseline : 0, 5 Label : 0, 0.00

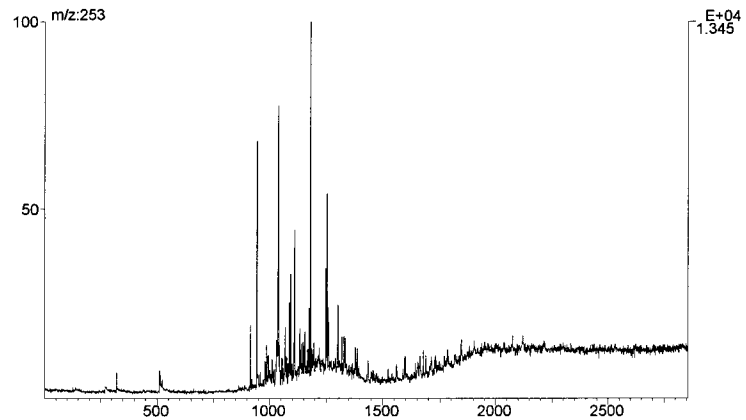

University of Oklahoma
School of Geology & Geophysics,
Organic Geochemistry